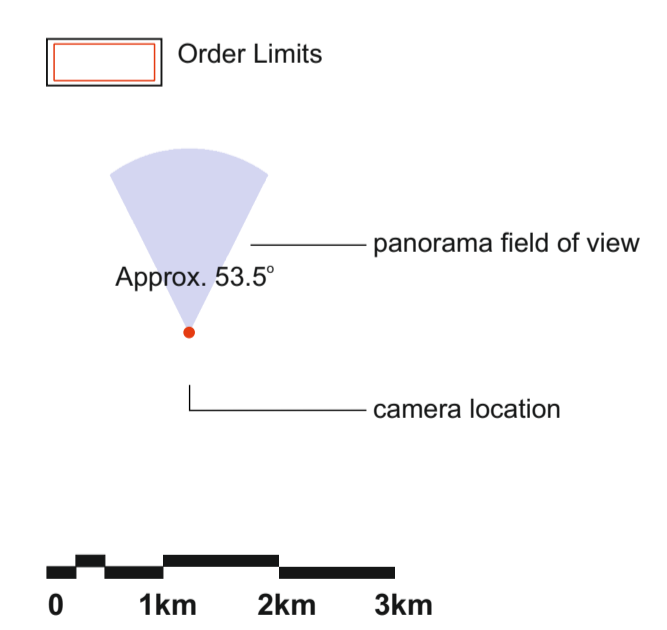
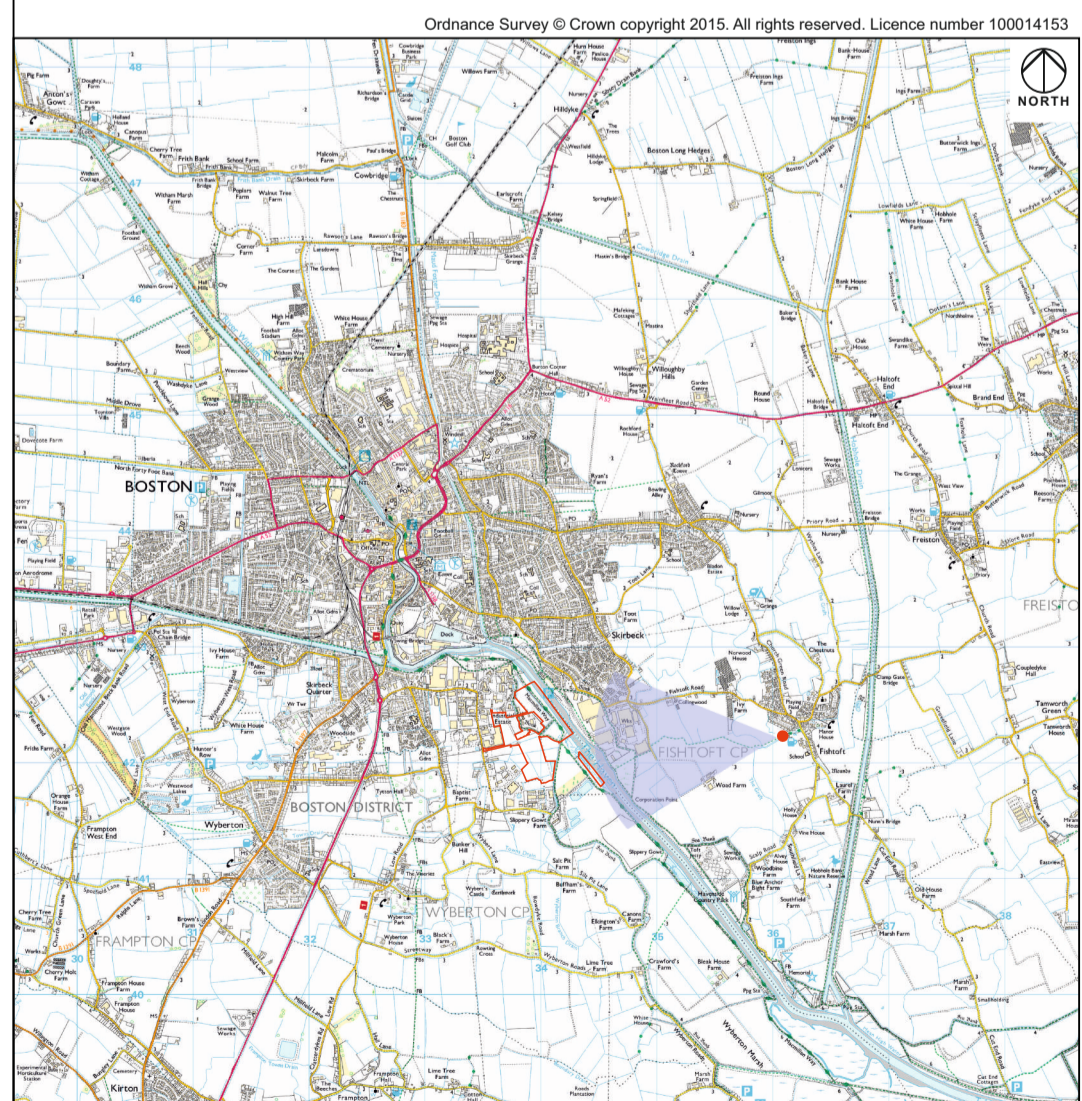




**View 3:** Looking west from Footpath (Fish/3/1) at Fishtoft



**View 3**  
**Existing View**

**Notes**  
Print at A1  
View flat at a comfortable arm's length

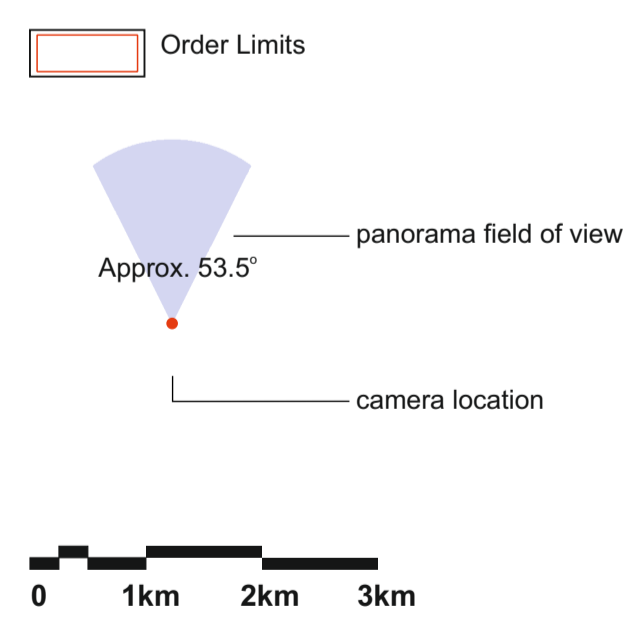
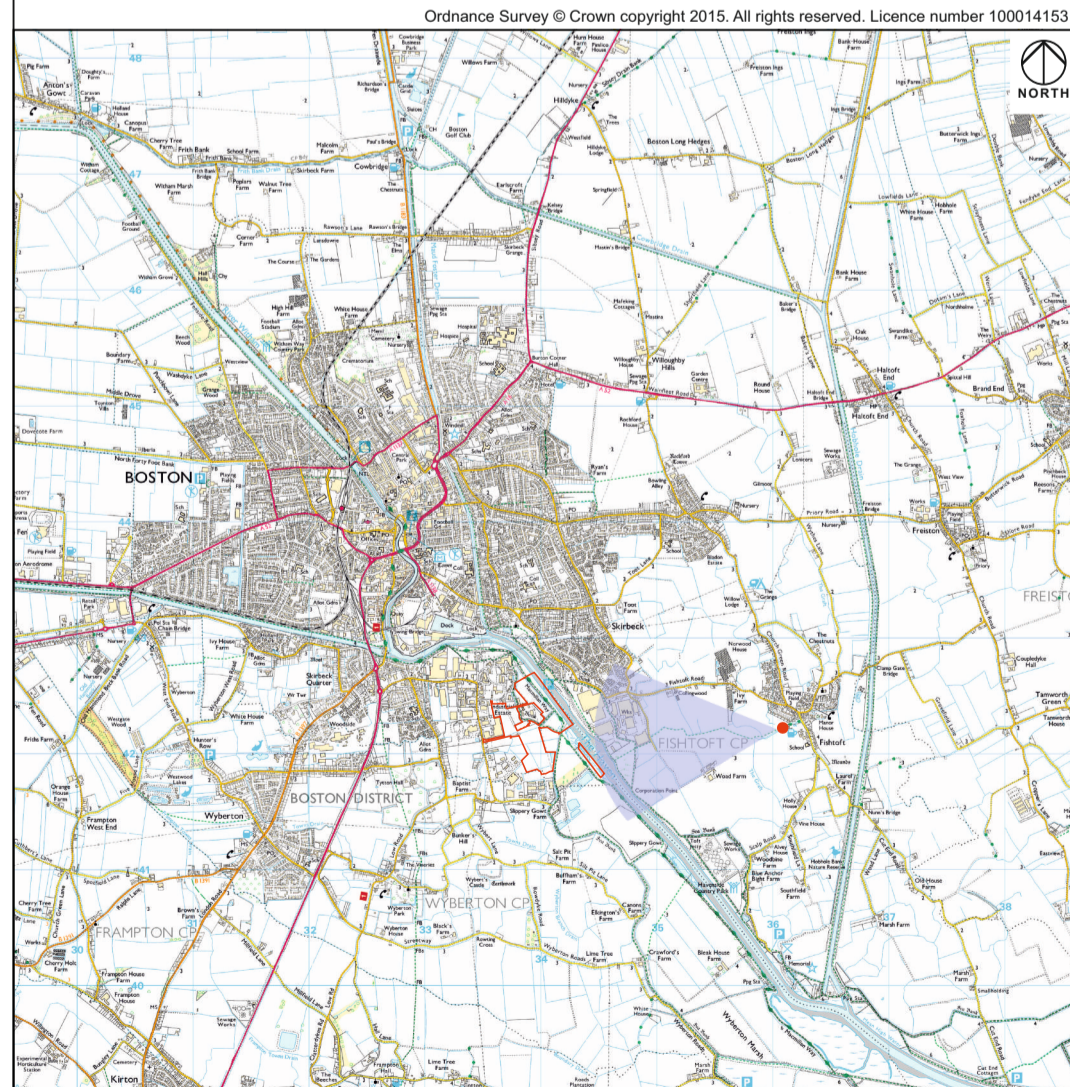
**Grid reference:** E536054, N342215  
**Elevation:** 3m AOD  
**Direction of centre of view:** 266°  
**Field of view:** 53.5° (HFOV), 18.2° (VFOV)  
**Distance to site boundary:** 1.8km

**Camera body:** Nikon D600  
**Lens:** 50mm prime  
**Camera height above ground level:** 1.7m  
**Time and date of photo:** 10:30, 18/10/2018  
**Weather conditions:** High cloud, clear visibility





**View 3:** Photomontage view of the proposed facility at Year 1



**View 3**  
**Year 1 View**

**Notes**  
Print at A1  
View flat at a comfortable arm's length  
The above panoramic image has been digitally merged together from multiple photographs

**Grid reference:** E536054, N342215  
**Elevation:** 3m AOD  
**Direction of centre of view:** 266°  
**Field of view:** 53.5° (HFOV), 18.2° (VFOV)  
**Distance to site boundary:** 1.8km

**Camera body:** Nikon D600  
**Lens:** 50mm prime  
**Camera height above ground level:** 1.7m  
**Time and date of photo:** 10:30, 18/10/2018  
**Weather conditions:** High cloud, clear visibility

Type 3 Visualisation / AVR 1 in accordance with 'Visual Representations of Development Proposals', Technical Guidance Note 06/19 (17 September 2019), Landscape Institute  
The image is presented at 100% of the reference image.

